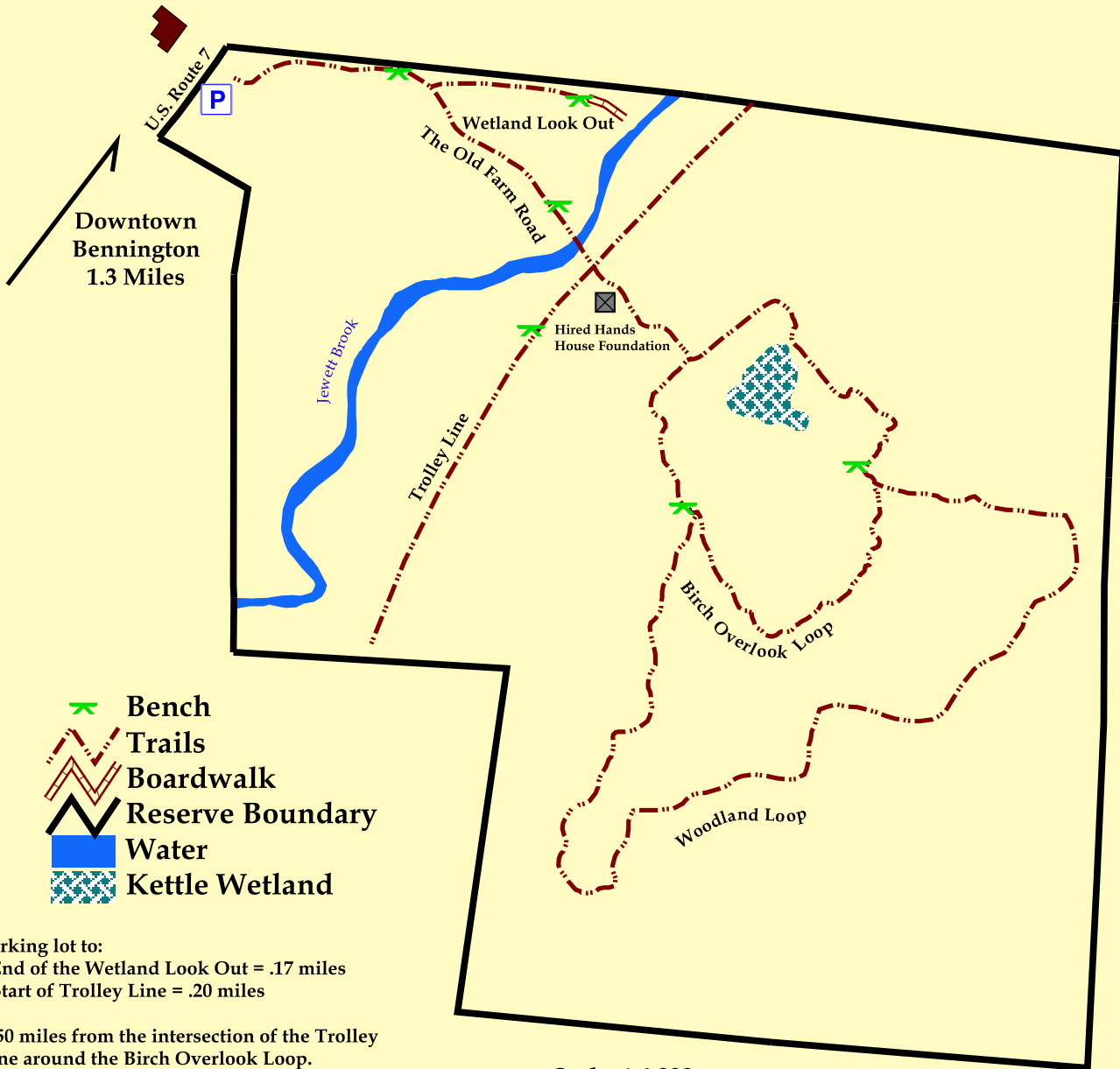







# The Norman and Selma Greenberg Conservation Reserve Trail Map

One World  
Conservation Center/Education Center



-  Bench
-  Trails
-  Boardwalk
-  Reserve Boundary
-  Water
-  Kettle Wetland

- Parking lot to:
- End of the Wetland Look Out = .17 miles
  - Start of Trolley Line = .20 miles
  - .50 miles from the intersection of the Trolley Line around the Birch Overlook Loop.
  - Woodland Loop = .63 Miles


Scale 1:4,800  
One Inch = 400 Feet



## Help us maintain and improve this land.

**VOLUNTEER!** OWCC needs help tending trails and plantings, building new trails and seasonal clean-up.

**BECOME A MEMBER OF THE ONE WORLD CONSERVATION CENTER** to receive discounts on classes, lectures, and special programs. Call us at (802)447-7419 or visit [www.oneworldconservationcenter.org](http://www.oneworldconservationcenter.org) and go to the "Get Involved" page.



Map produced May 13, 2014 by  
Bennington County Regional Commission  
111 South Street, Suite 203  
Bennington, Vermont 05201